




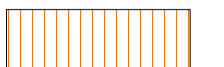





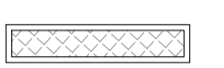

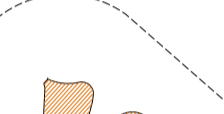
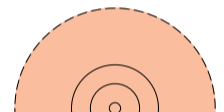

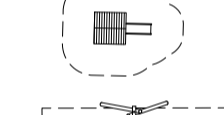
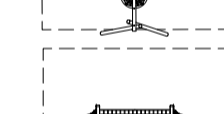










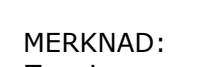




- ### TEGNFORKLARING
-  Plantefelt med stauder, busk, klatreplanter
 -  Plen
 -  Kjørbart areal
 -  Staufelt/kjøkkenhage
 -  Asfalt
 -  Tredekke på terrasser og brygge
 -  Belegningsstein, sandfarget
 -  Fallunderlag, okergult
 -  Fallunderlag, rustrødt
 -  Smågatestein
 -  Grus
 -  Opphøyd rabatt mot fv.420
 -  Nye trær/busker
 -  Lekeskulptur i tre med sikkerhetszone
 -  Lite klatrestav
 -  Lekehus
 -  Fugleredehuske
 -  Hengekøye
 -  Bordtennis
 -  Forhøyninger i belegg (hoppelek)
 -  Inngangspil
 -  Reguleringsplangrense
 -  Kant p-dekke
 -  Støyskjerm
 -  Brannoppstilling
 -  Frisiktsoner
 -  Mur
 -  Benk og bord
 -  Benk

MERKNAD:
Tegningen er en illustrasjon til reguleringsplan.

A		Revisjon		09.01.24	HKR
REV	BEHÅNDLE	TEGNET	MALESTOR:	SAKS	TEGN
28.11.2023	GM	1:200 (A1)	REGULERINGSPLAN		
INT. PROSJEKT NR. 191670	KONTROLLERT: LRZ				
TILTAKSHVERDOPPGAVESOVER: VESTERLED 15 AS			TEGNER: Stærk		
PROSJEKT: SMØRSUND, VESTERLED 15			HVAØEGATEN 1 - 4836 ARENDAL - TELEFON 37 00 07 50		
TEGNER: ILLUSTRASJONSPLAN			REV: A		